

# Getting to the Perkins

We are so happy you're able to join us on this occasion and we want to make sure your visit goes smoothly. We've provided this information to make your visit easier, whether you're driving, getting dropped off, using public transport, or taking a taxi.

## Parking Information

To help you with parking when you visit, please refer to the parking map overleaf, see visitor parking areas highlighted in teal. Parking can be challenging on the Fiona Stanley Hospital campus at Murdoch. Please allow yourself some extra time to find parking and for walking time to the Perkins building.

The closest car park is Visitor Car Park A off Murdoch Drive.

***You will need to know the registration number of the car you arrive in for the parking ticket machine.***

## Public Transport

For public transport to the South building, the **Mandurah Train Line** is best, alighting at Murdoch. It's then a short 5-10 minute walk through the hospital grounds to the building, taking Barry Marshall Parade and cutting through past Jamaica Blue cafe.

There is also a bus stop on Barry Marshall Parade, opposite the Wexford building which is the closest to the Perkins.







Log onto the Transperth Journey Planner website [transperth.wa.gov.au](https://transperth.wa.gov.au) to explore the options or call the Transperth Info Line on 13 62 13 for all bus routes and times.

Transperth provides public transport services for the Perth metro area.

## Getting Dropped Off or Using a Taxi?

The easiest place to be dropped off is at the main hospital set down area, then it is approximately 40 metres walk to the building.

# Your Guide to the Perkins

-  Entrance to the Perkins
-  Information
-  Jamaica Blue
-  Visitor Parking
-  Bus Stop
-  Set Down Area
-  Taxi Rank

N  
The closest parking is  
Visitor Car Park A.

