





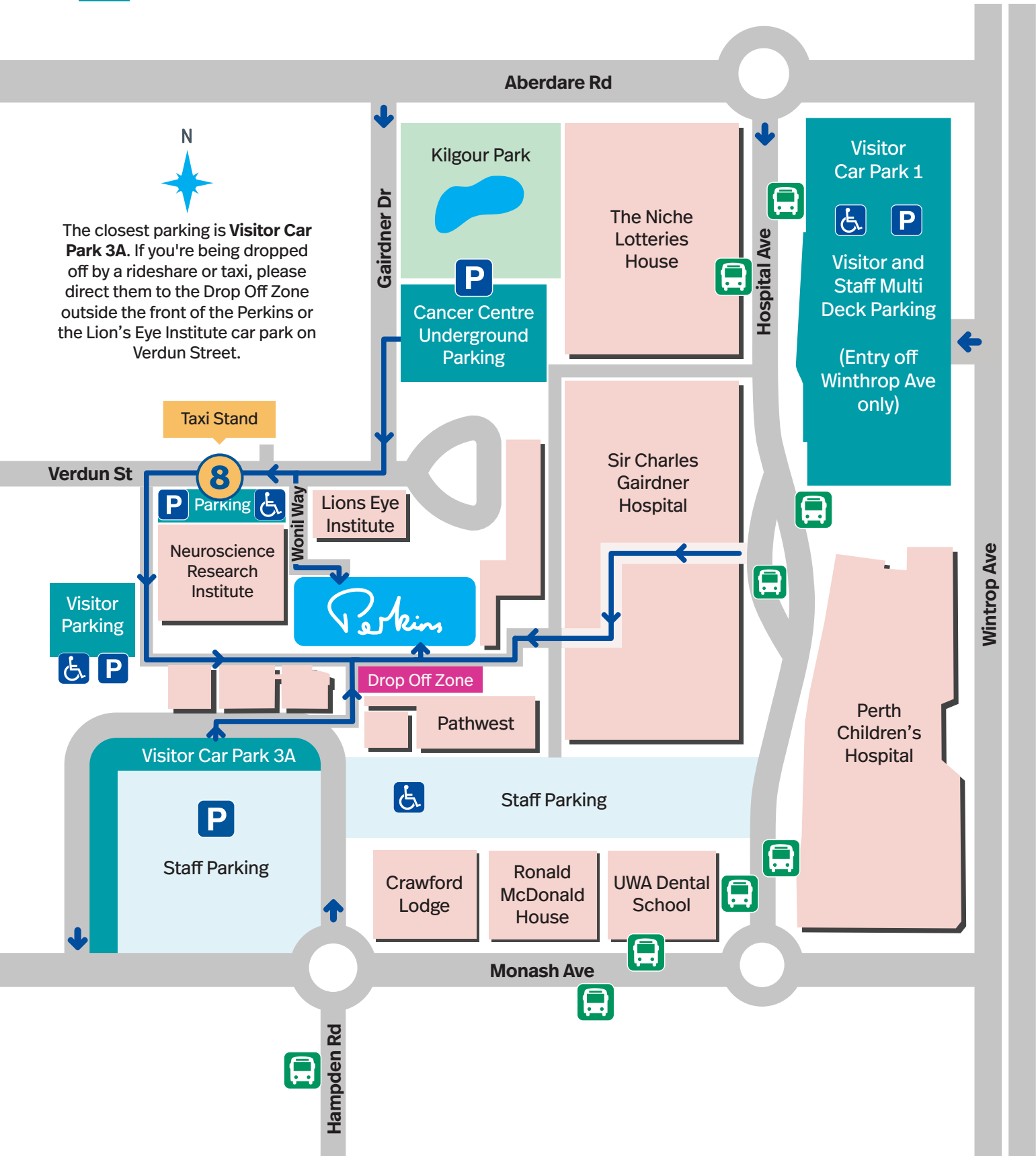


# Your Guide to the Perkins

-  Footpaths leading to the Perkins
-  Drop Off Zone
-  Visitor Parking
-  Bus Stop
-  Accessible Parking
-  Taxi Stand 8



The closest parking is **Visitor Car Park 3A**. If you're being dropped off by a rideshare or taxi, please direct them to the Drop Off Zone outside the front of the Perkins or the Lion's Eye Institute car park on Verdun Street.

# Getting to the Perkins

We are so happy you're able to join us on this occasion and we want to make sure your visit goes smoothly. We've provided this information to make your visit easier, whether you're driving, getting dropped off, using public transport, or taking a taxi.

## Parking Information

To help you with parking when you visit, please refer to the parking map overleaf, see visitor parking areas highlighted in teal. Parking can be challenging on the QEII campus. Please allow yourself some extra time to find parking and for walking time to the Perkins building.

The closest car park is Visitor Car Park 3A off Caledonia Crescent.

If parking is not available here, try parking outside the Lions Eye Institute on Verdun Street, or the underground Cancer Centre carpark on Gairdner Drive. There is also visitor parking outside the Multideck Car Park off Hospital Avenue.

***You will need to know the registration number of the car you arrive in for the parking ticket machine.***

## Public Transport

If you'd prefer to take a bus, the Transperth website has all the information you need. Log onto the Transperth Journey Planner website [transperth.wa.gov.au](https://transperth.wa.gov.au) to explore the options or call the Transperth Info Line on 13 62 13 for all bus routes and times.

Transperth provides public transport services for the Perth metro area. The nearest bus stops are on Hospital Avenue, Monash Avenue or Hampden Road.

## Getting Dropped Off or Using a Taxi?

The easiest place to be dropped off is at the rear of the Lions Eye Institute, off Verdun St. It's a short walk from there to the Perkins building.

When it's time to leave, you can use the Taxi Call Button at the Perkins reception to order a taxi. The taxi will be directed to pick you up at Taxi Stand 8, which is located on Verdun St, just outside the Sarich Neuroscience Research Institute. Taxi Stand 8 is clearly identified with bright yellow signs.

If using a rideshare company like Uber or Didi, type in "Harry Perkins Institute of Medical Research, 6 Verdun St, Nedlands". When departing, use the same address, or drop a pin outside the front of the Perkins building on the map in your rideshare app.



HARRY PERKINS INSTITUTE  
OF MEDICAL RESEARCH